

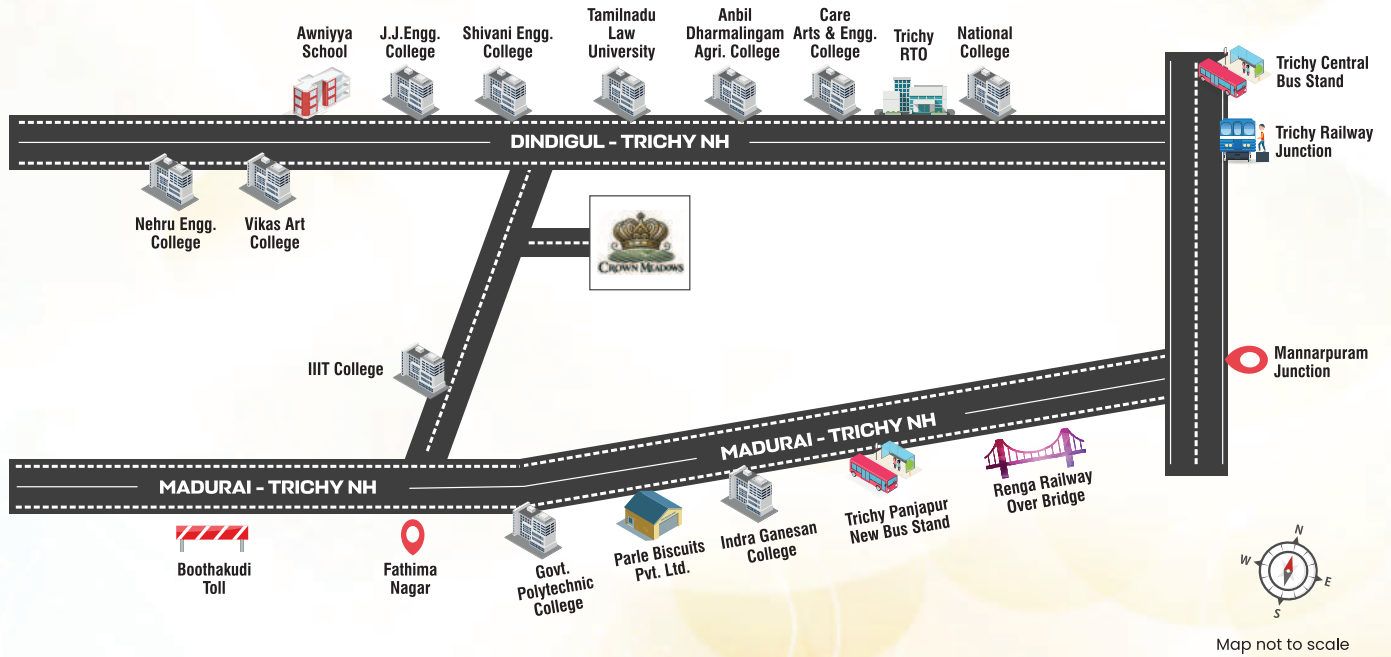


PREMIUM VILLA PLOTS
NEAR
TRICHY - DINDIGUL NATIONAL HIGHWAY

—•*•—
திரூச்சி - திண்டுக்கல்
தேசிய நெடுஞ்சாலையில்
உயர்தர வீட்டு மனைகள்



ROUTE MAP



PROXIMITIES:

BUS STOPS

- 8 Mins drive from Dheeran Managar Bus Stop
- 12 Mins drive from Tiruchirappalli Panjappur New Bus Stand
- 16 Mins drive from Tiruchirappalli Central Bus Stand

SCHOOLS

- 1 Min drive from Sankara School of Vedhic Sciences
- 1 Min drive from G.H.S.School, Inam Mathur
- 4 Mins drive from RC Primary and Middle School
- 4 Mins drive from Athma Special School
- 5 Mins drive from Awniyya Public School - CBSE
- 6 Mins drive from St.Vincent Matric School
- 7 Mins drive from CARE International School
- 9 Mins drive from S.V.C. Public School

HOSPITALS

- 16 Mins drive from Kauvery Hospital - Cantonment
- 16 Mins drive from Maruti Hospital
- 17 Mins drive from Child Jesus Hospital
- 12 Mins drive from Kauvery Hospital - Tennur
- 19 Mins drive from Apollo Speciality Hospitals - Trichy

COLLEGES

- 3 Mins drive from PRIST University Tiruchirapalli Campus
- 3 Mins drive from Shivani Engineering College
- 4 Mins drive from SSK Polytechnic College
- 4 Mins drive from J.J. College of Engineering and Technology
- 4 Mins drive from Tamil Nadu National Law University
- 5 Mins drive from Bharathidasan University College

RAILWAY STATION

- 7 Mins drive from Punggudi Railway Station
- 10 Mins drive from Kolatur Railway Station
- 16 Mins drive from Tiruchchirappalli Railway Junction

AIRPORT

- 17 Mins drive from Thiruchirappalli Domestic & International Airport

IMPORTANT PLACES

- 11 Mins drive from Trichy Rock Fort
- 11 Mins drive from ELCOT IT Park (SEZ) Trichy




VIP HOUSING & PROPERTIES

No.95, Bharathidasan Salai, 2nd Floor,
Next to Campion School,
Contonment, Trichy - 620 001.

[f](#) [▶](#) [vipcity](#) [@](#) [vipcityofficial](#)


50000+
SATISFIED CUSTOMERS


8
BRANCHES

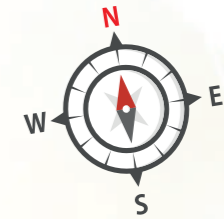

15+
SUCCESSFUL YEARS

Disclaimer :-

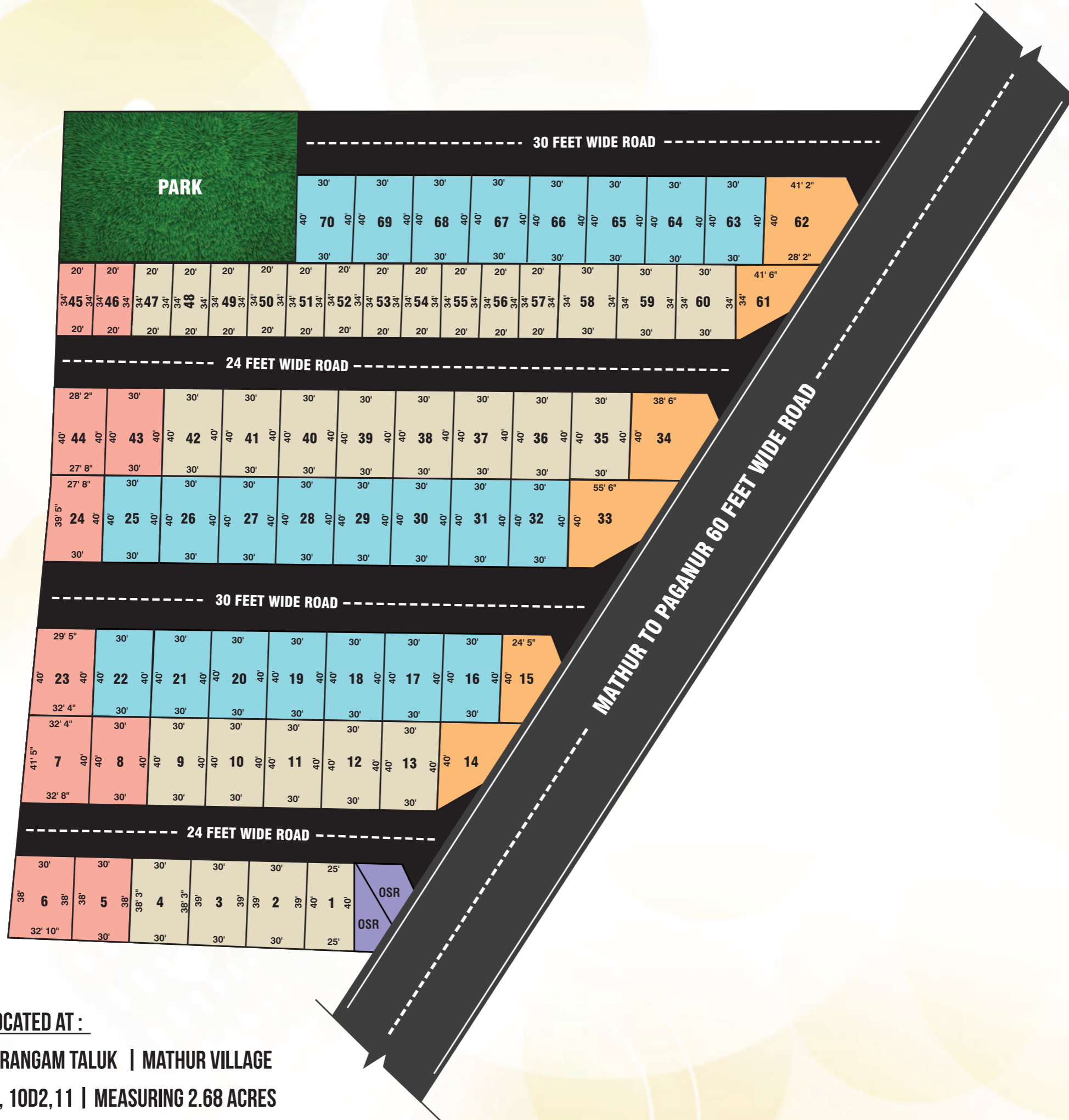
- * Roads and OSR handed over to the local panchayat through gift deed.
- * This brochure is illustrate and cannot be treated as legal document.



- PREMIUM PLOTS**
- A - BLOCK**
- B - BLOCK**
- C - BLOCK**



- AMENITIES**
- CONCRETE ROAD**
 - ROUND THE CLOCK SECURITY**
 - BEAUTIFUL PARKS**
 - SOLAR STREET LIGHTS**
 - GATED COMMUNITY**
 - QUALITY GROUND WATER**
 - AVENUE TREES**



LAYOUT LOCATED AT :

TIRUCHIRAPPALLI DISTRICT | SRIRANGAM TALUK | MATHUR VILLAGE
SURVEY NUMBER : 191/10B2, 10C, 10D2,11 | MEASURING 2.68 ACRES